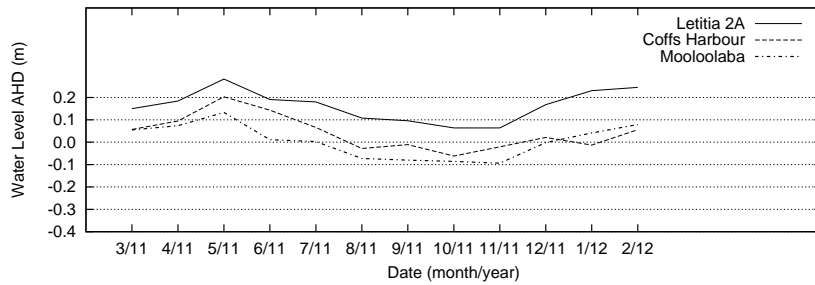
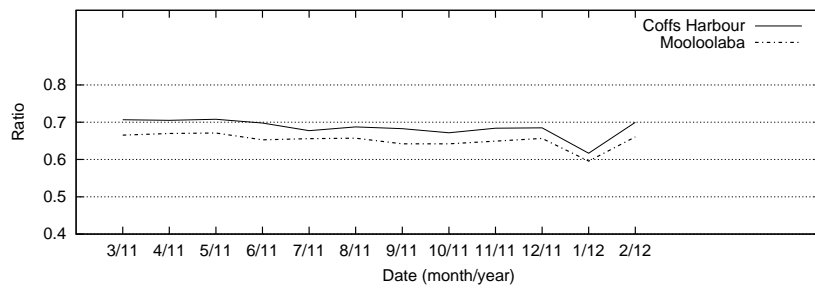




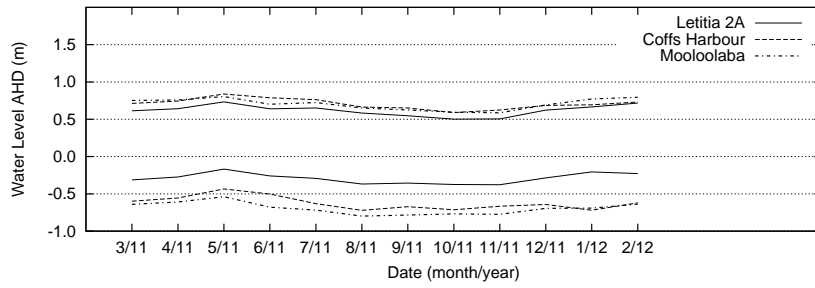
Figure 1: Site Locations



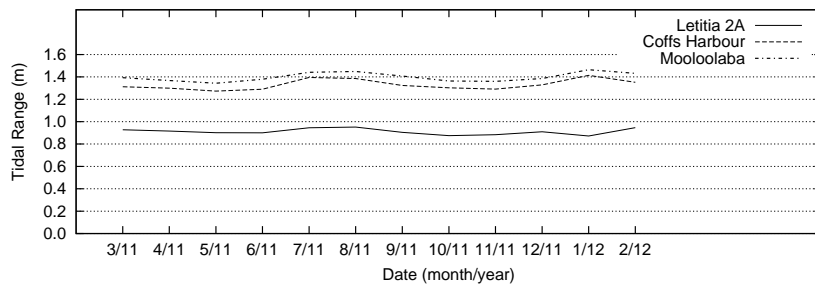
(a) Comparison of Mean Water Levels



(b) Comparison of the Ratio of Spring Tidal Range (Letitia 2A to Other Sites)



(c) Comparison of Spring Tidal Planes



(d) Comparison of Spring Tidal Ranges

Figure 2: Comparison of Sites