

# TWEED SAND BYPASSING

---

Oblique Aerial Photos of Tweed Sand Bypass Area

14 July 2025

## Fingal Head & Letitia




Figure 1 – Fingal Head looking north




Figure 2 – Letitia Spit looking south



# TWEED SAND BYPASSING

## North Letitia, Tweed River Entrance and Duranbah



Figure 3 – North Letitia, Tweed River Entrance and Duranbah looking west



Figure 4 – Duranbah looking west



# TWEED SAND BYPASSING

## Southern Gold Coast Beaches




Figure 5 – Snapper Rocks looking south



Figure 6 – Snapper Rocks to Kirra



# TWEED SAND BYPASSING



Figure 7 – Kirra looking south

## Currumbin



Figure 8 – Currumbin looking south